

Standortformular - Formulaire d'emplacement 1113 - 26



Kantonal st.gallische Wanderwege

Kanton
Canton **St.Gallen**

LK-Nr.
CN-No. **1113**

Standort-Nr.
Emplacement No. **26**

Bezirk
District **Neutoggenburg**

Koordinaten
Coordinates **722'634 / 238'547**

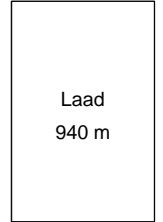
H.ü.M.
A.s.M. **940 m**

Gemeinde
Commune **Wattwil**

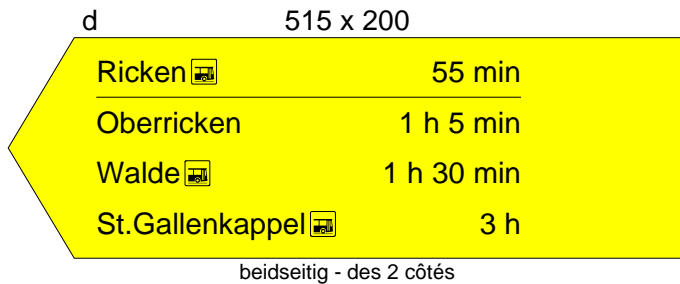
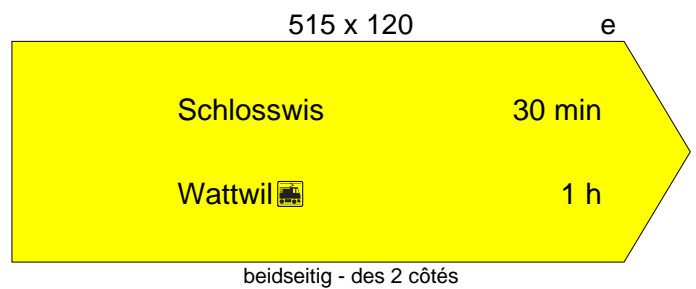
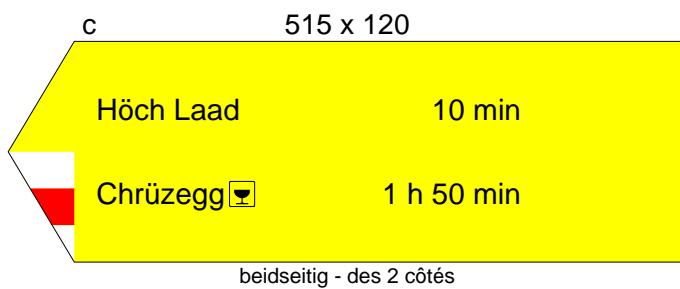
Standort
Emplacement **Laad**

GID-Nr.
GID No. **381**

Beschreibung/Description



Standort/Emplacement



Planskizze:
Esquisse
du plan:

Schema:
Schéma:

Bemerkung:
Note:

Befestigung:
Fixation: **Eisenrohr 2"**

Druckdatum/Date d'impression: 16.7.2014

Seite/Page 1