



Kantonal st.gallische Wanderwege

Kanton Canton St.Gallen

LK-Nr. CN-No. 1096

Standort-Nr. Emplacement No. 523

Bezirk District Unterrheintal

Koordinaten Coordinates 764'420 / 253'580

H.ü.M. A.s.M. 523 m

Gemeinde Commune *Balgach*
Benken (SG)

Standort Emplacement Humpelerwald


GID-Nr. GID No. 3547

Beschreibung/Inscriptio



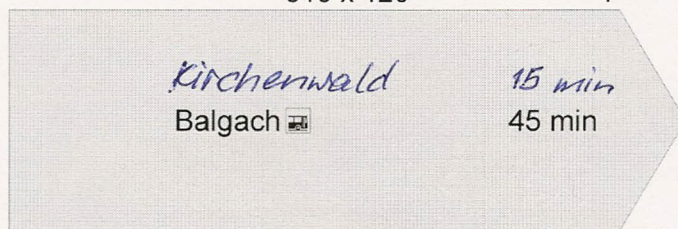
Standort/Emplacement

c 515 x 120



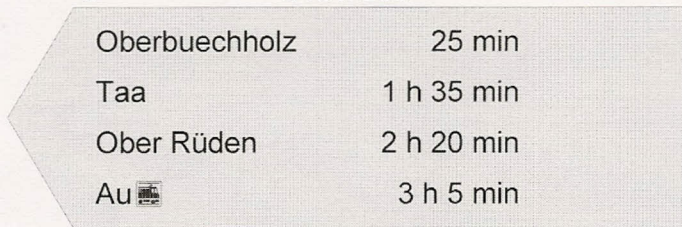
beidseitig - des 2 côtés

f 515 x 120




beidseitig - des 2 côtés


d 515 x 200



beidseitig - des 2 côtés



e 515 x 200



beidseitig - des 2 côtés

Planskizze:
Esquisse
du plan:

Schema:
Schéma:

Bemerkung:
Note:

Befestigung: Eisenrohr 2"

Druckdatum/Date d'impression: 25.9.2012