

Standortformular - Formulaire d'emplacement 1095 - 433

Kantonal st.gallische Wanderwege



Kanton
Canton St.Gallen

LK-Nr.
CN-No. 1095

Standort-Nr.
Emplacement No. 433

Bezirk
District Oberrheintal

Koordinaten
Coordinates 759'040 / 242'780


H.ü.M.
A.s.M. 525 m

Gemeinde
Commune Oberriet (SG)


Standort
Emplacement Feld

GID-Nr.
GID No. 3288

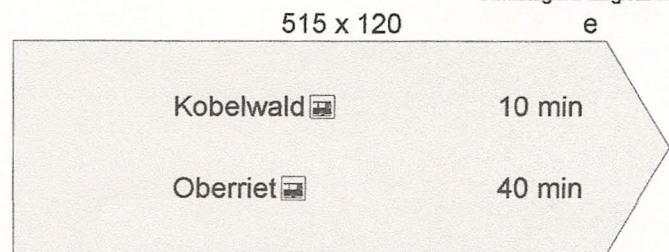
130 x 150
Beschreibung / Inscription



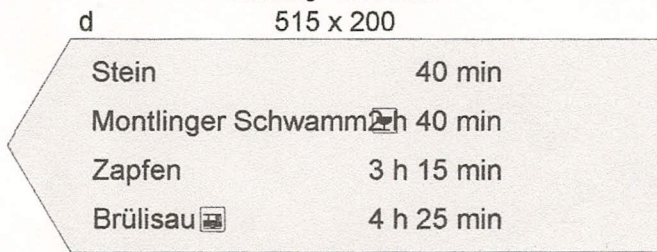
Bestimmung / Désignation



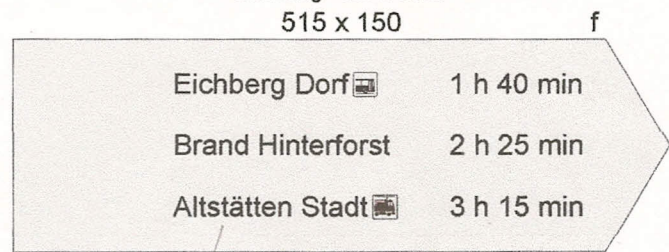
beidseitig - des 2 côtés



beidseitig - des 2 côtés



beidseitig - des 2 côtés



beidseitig - des 2 côtés

t

Planskizze:
Esquisse
du plan:

Schema:
Schéma:

Bemerkung:
Note:

Befestigung: Eisenrohr 2"
Fixation:

Druckdatum/Date d'impression: 2.9.2010