

Standortformular - Formulaire d'emplacement 1155 - 451



Kantonal st.gallische Wanderwege

Kanton
Canton **St.Gallen**

LK-Nr.
CN-No. **1155**

Standort-Nr.
Emplacement No. **451**

Bezirk
District **Sargans**

Koordinaten
Coordinates **748'810 / 211'270**

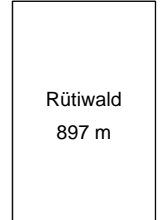
H.ü.M.
A.s.M. **897 m**

Gemeinde
Commune **Mels**


Standort
Emplacement **Rütiwald**

GID-Nr.
GID No. **1699**

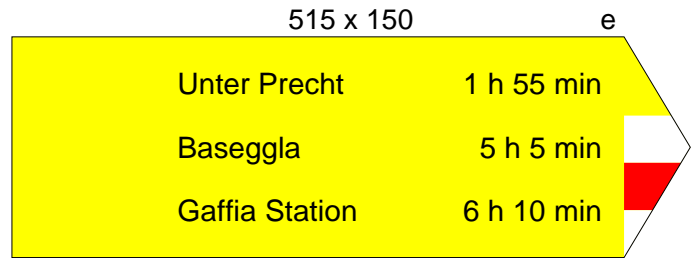
Beschreibung/Description



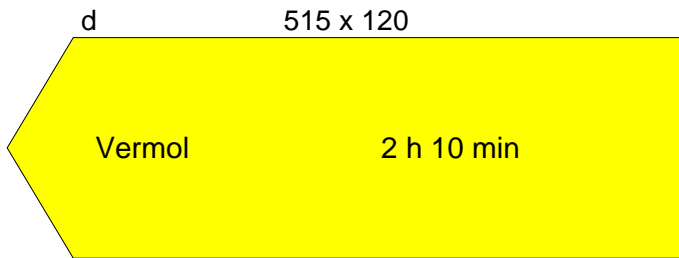
beidseitig - des 2 côtés



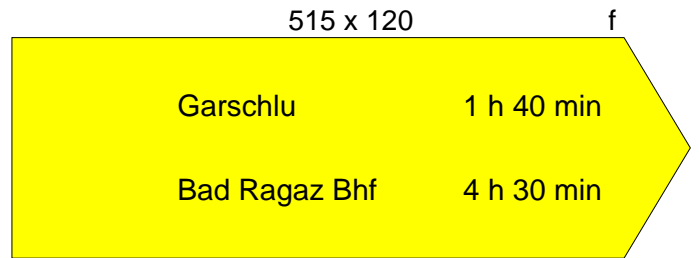
beidseitig - des 2 côtés



beidseitig - des 2 côtés

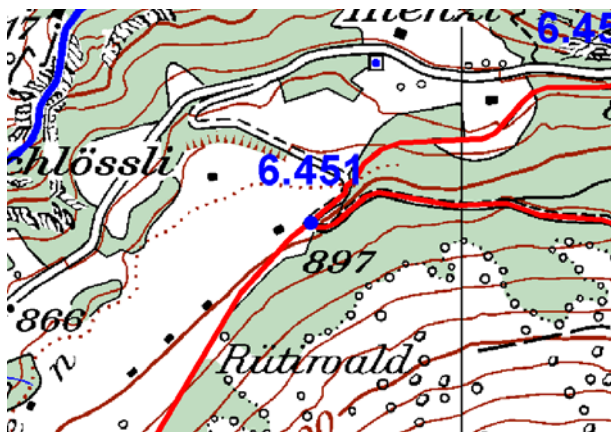


beidseitig - des 2 côtés



beidseitig - des 2 côtés

Planskizze:
Esquisse
du plan:



Schema:
Schéma:

Bemerkung:
Note:

Befestigung:
Fixation: **Eisenrohr 2"**

Druckdatum/Date d'impression: 6.2.2013

Seite/Page 1